

Goondiwindi

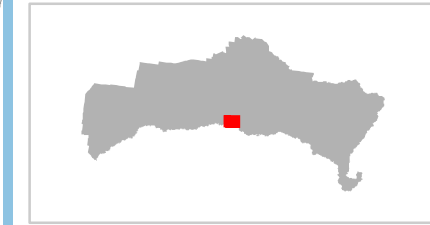
Existing Trunk Network - Parks

- Regional Recreation
- District Recreational
- Local Recreation
- Regional Sport
- District Sport
- Community Facilities

Future Trunk Network - Parks

- PS01 Label indicates future project
- Service Catchment
- Cadastral boundary
- Local government boundary
- Waterway

"Balance" areas include all areas outside of the service catchment (Goondiwindi).



22/03/2018

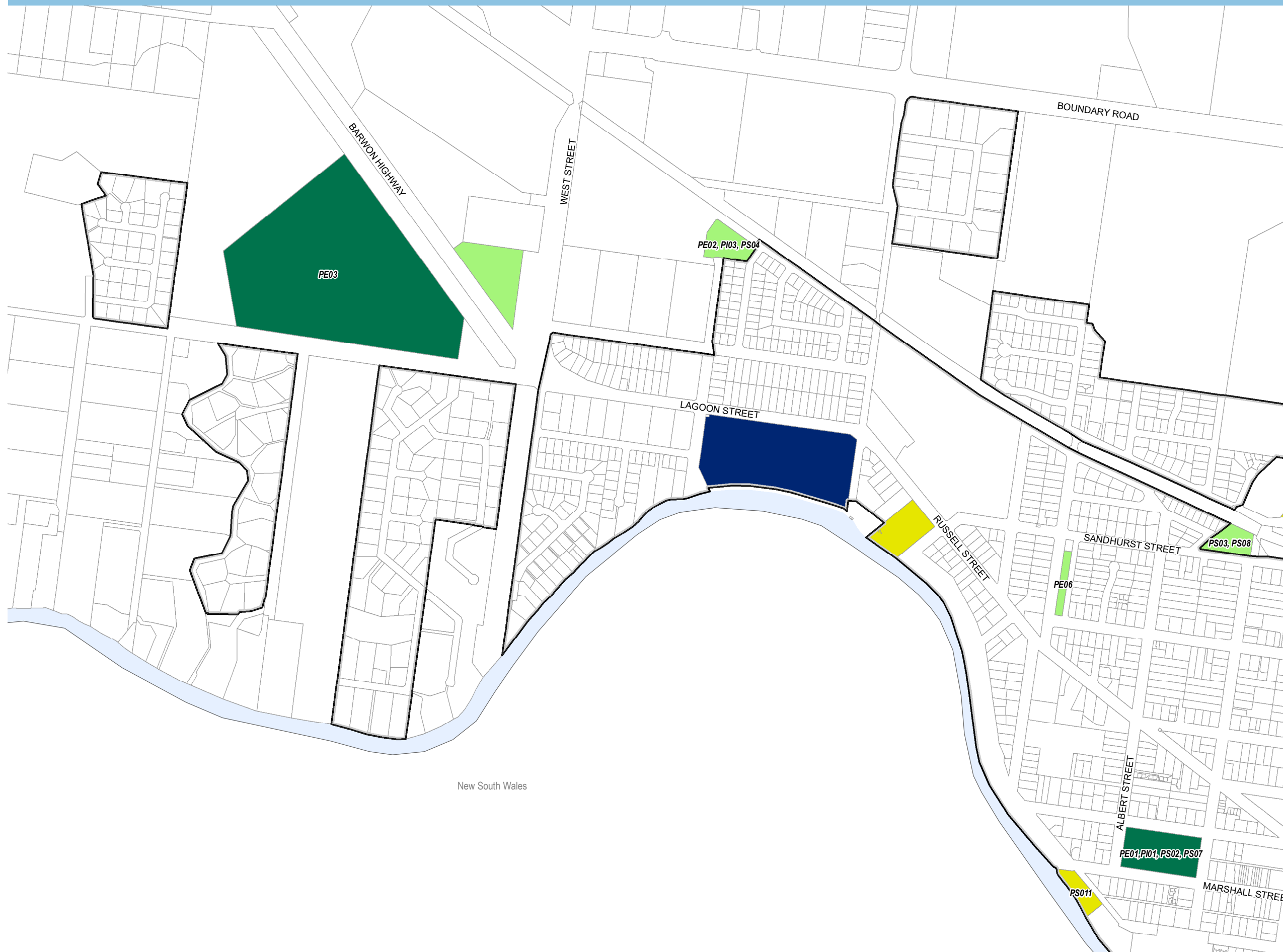
GDA 94 Zone 56

Data Source: QGIS & Nearmap 2017



Disclaimer
This product is for informational purposes and may not have been prepared for, or be suitable for legal, engineering, or surveying purposes. The map layers displayed are compiled from various sources. Therefore, no warranty is given relation to the data displayed on this map (including accuracy, reliability, completeness, currency or suitability) and accepts no liability (including without limitation, liability in negligence) for any loss, damage or costs (including consequential damage) relating to any use of the data.





Goondiwindi (west)

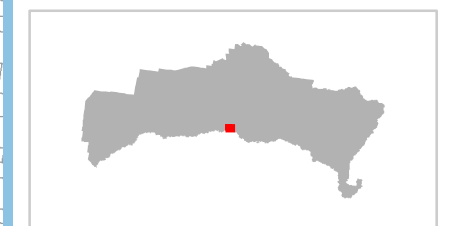
Existing Trunk Network - Parks

- Regional Recreation
- District Recreational
- Local Recreation
- Regional Sport
- District Sport
- Community Facilities

Future Trunk Network – Parks

- PS01 Label indicates future project
- Service Catchment
- Cadastral boundary
- Local government boundary
- Waterway

"Balance" areas include all areas outside of the service catchment (Goondiwindi).



22/03/2018

GDA 94 Zone 56

Data Source: QGIS & Nearmap 2017

0 0.225 0.45 km
1:10,000

Disclaimer
This product is for informational purposes and may not have been prepared for, or be suitable for, legal, engineering, or surveying purposes. The map layers displayed are compiled from various sources. Therefore, no warranty is given relation to the data displayed on this map (including accuracy, reliability, completeness, currency or suitability) and accepts no liability (including without limitation, liability in negligence) for any loss, damage or costs (including consequential damage) relating to any use of the data.



Goondiwindi (east)

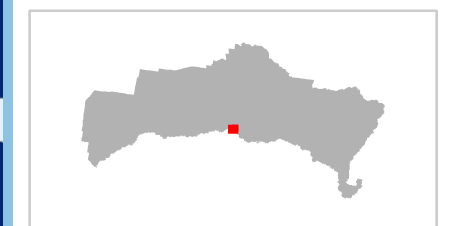
Existing Trunk Network - Parks

- Regional Recreation
- District Recreational
- Local Recreation
- Regional Sport
- District Sport
- Community Facilities

Future Trunk Network – Parks

- PS01 Label indicates future project
- Service Catchment
- Cadastral boundary
- Local government boundary
- Waterway

"Balance" areas include all areas outside of the service catchment (Goondiwindi).



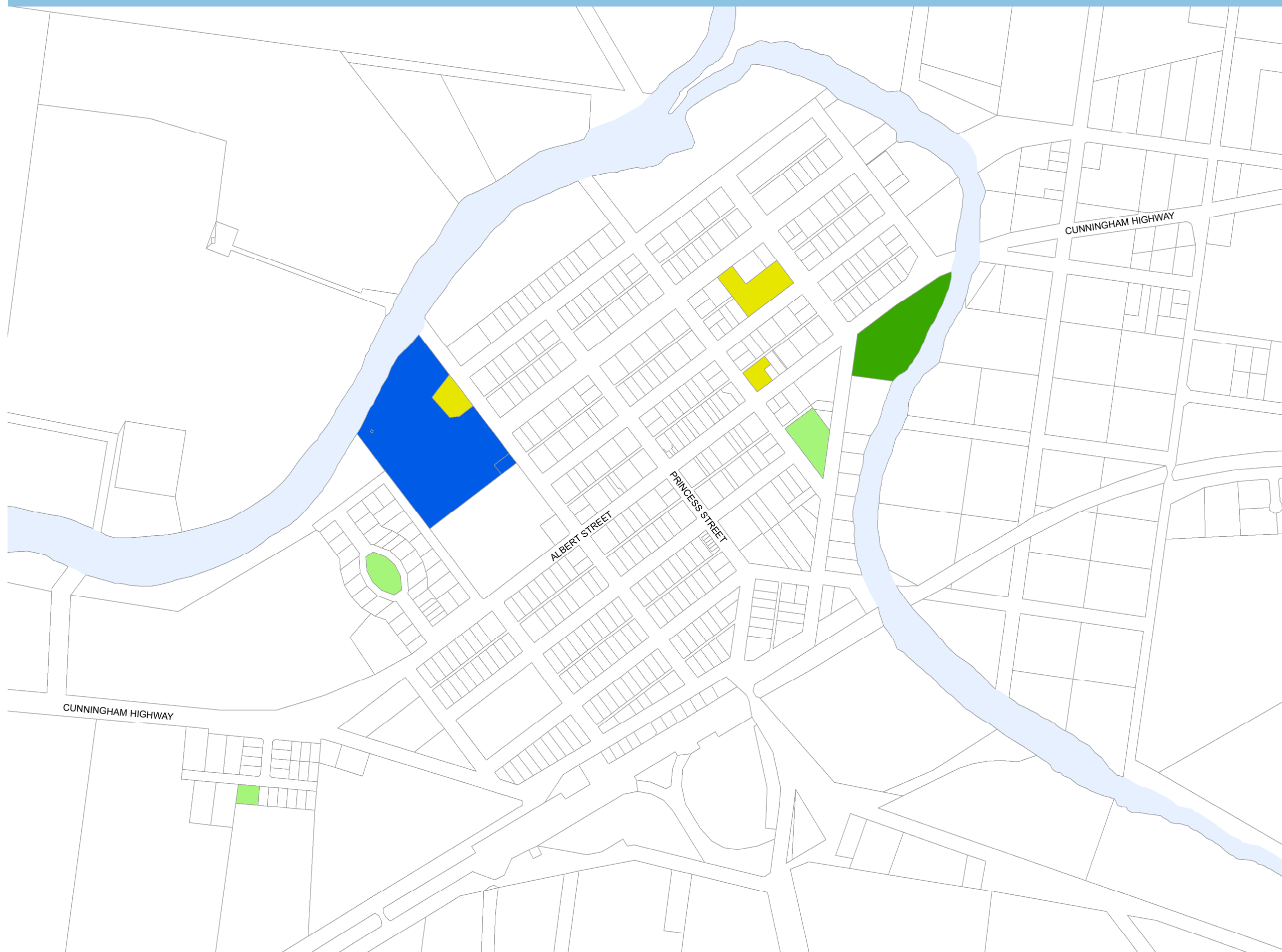
22/03/2018

GDA 94 Zone 56

Data Source: QGIS & Nearmap 2017

0 0.225 0.45
1:10,000 km

Disclaimer
This product is for informational purposes and may not have been prepared for, or be suitable for legal, engineering, or surveying purposes. The map layers displayed are compiled from various sources. Therefore, no warranty is given relation to the data displayed on this map (including accuracy, reliability, completeness, currency or suitability) and accepts no liability (including without limitation, liability in negligence) for any loss, damage or costs (including consequential damage) relating to any use of the data.



Inglewood

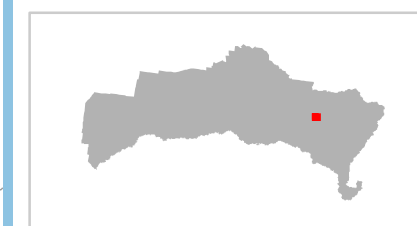
Existing Trunk Network - Parks

- Regional Recreation
- District Recreational
- Local Recreation
- Regional Sport
- District Sport
- Community Facilities

Future Trunk Network – Parks

- PS01* Label indicates future project
- Service Catchment
- Cadastral boundary
- Local government boundary
- Waterway

"Balance" areas include all areas outside of the service catchment (Goondiwindi).



22/03/2018

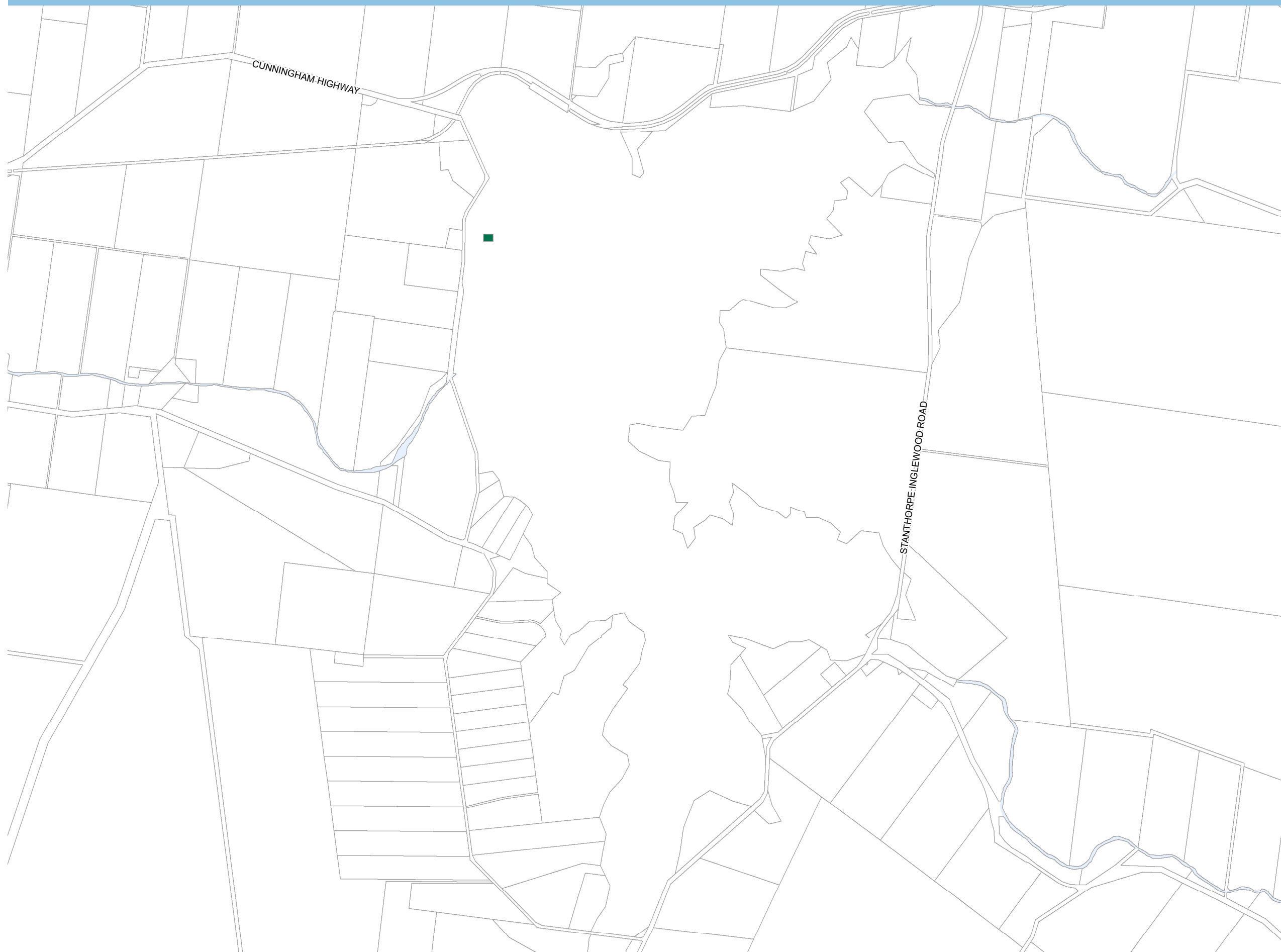
GDA 94 Zone 56

Data Source: QGIS & Nearmap 2017

0 0.175 0.35
1:8,000 km

Disclaimer
This product is for informational purposes and may not have been prepared for, or be suitable for legal, engineering, or surveying purposes. The map layers displayed are compiled from various sources. Therefore, no warranty is given relation to the data displayed on this map (including accuracy, reliability, completeness, currency or suitability) and accepts no liability (including without limitation, liability in negligence) for any loss, damage or costs (including consequential damage) relating to any use of the data.





Coolmunda

Existing Trunk Network - Parks

- Regional Recreation
- District Recreational
- Local Recreation
- Regional Sport
- District Sport
- Community Facilities

Future Trunk Network – Parks

- PS01 Label indicates future project
- Service Catchment
- Cadastral boundary
- Local government boundary
- Waterway

"Balance" areas include all areas outside of the service catchment (Goondiwindi).

22/03/2018

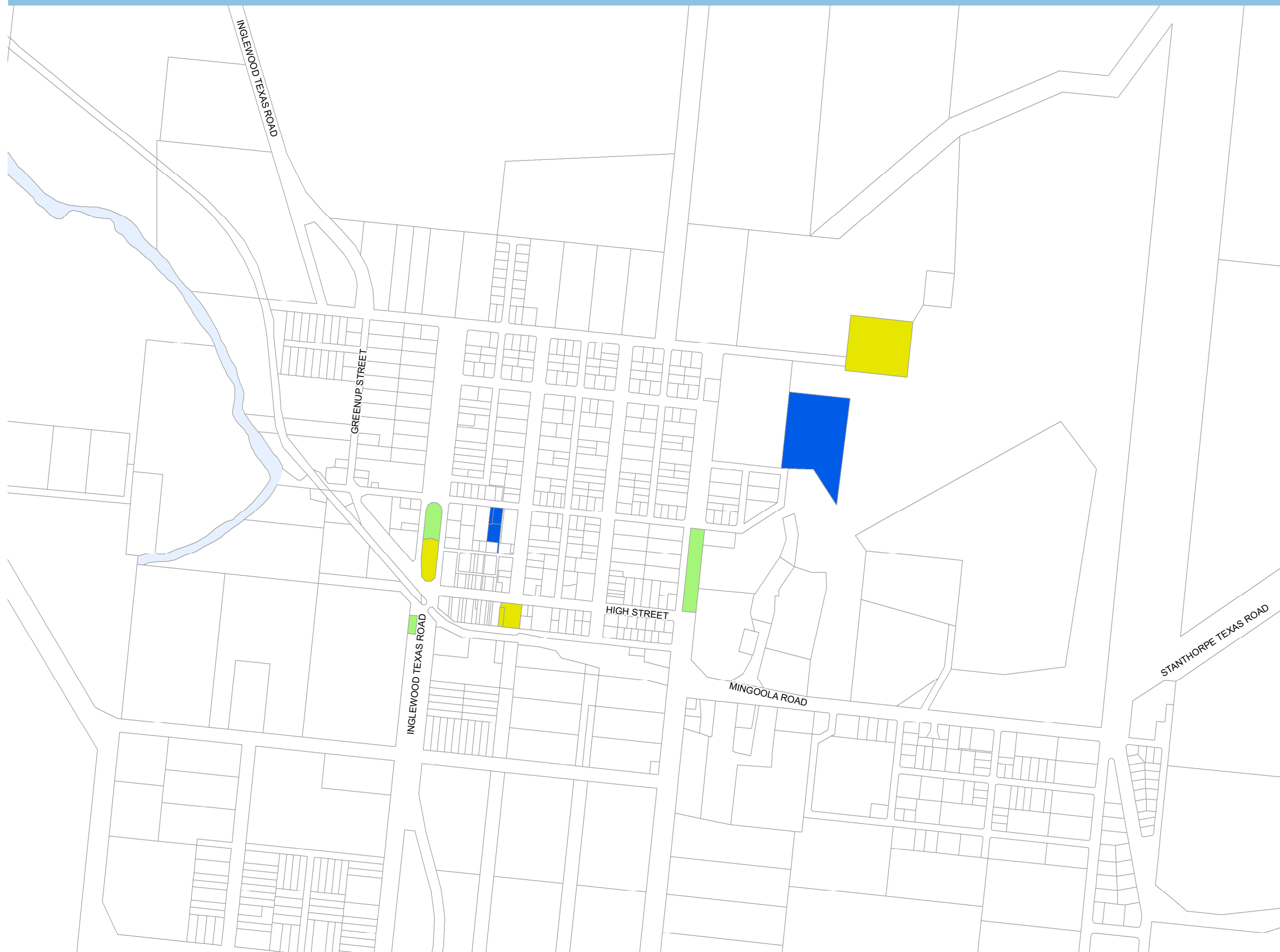
GDA 94 Zone 56

Data Source: QGIS & Nearmap 2017

0 1 2 km

1:42,000

Disclaimer
This product is for informational purposes and may not have been prepared for, or be suitable for legal, engineering, or surveying purposes. The map layers displayed are compiled from various sources. Therefore, no warranty is given relation to the data displayed on this map (including accuracy, reliability, completeness, currency or suitability) and accepts no liability (including without limitation, liability in negligence) for any loss, damage or costs (including consequential damage) relating to any use of the data.



Texas

Existing Trunk Network - Parks

- Regional Recreation
- District Recreational
- Local Recreation
- Regional Sport
- District Sport
- Community Facilities

Future Trunk Network – Parks

- PS01* Label indicates future project
- Service Catchment
- Cadastral boundary
- Local government boundary
- Waterway

"Balance" areas include all areas outside of the service catchment (Goondiwindi).



22/03/2018

GDA 94 Zone 56

Data Source: QGIS & Nearmap 2017

0 0.25 0.5
1:11,000 km

Disclaimer
This product is for informational purposes and may not have been prepared for, or be suitable for, legal, engineering, or surveying purposes. The map layers displayed are compiled from various sources. Therefore, no warranty is given relation to the data displayed on this map (including accuracy, reliability, completeness, currency or suitability) and accepts no liability (including without limitation, liability in negligence) for any loss, damage or costs (including consequential damage) relating to any use of the data.





Yelarbon

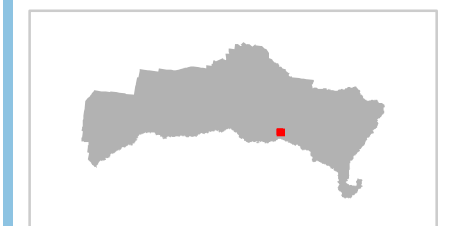
Existing Trunk Network - Parks

- Regional Recreation
- District Recreational
- Local Recreation
- Regional Sport
- District Sport
- Community Facilities

Future Trunk Network – Parks

- PS01* Label indicates future project
- Service Catchment
- Cadastral boundary
- Local government boundary
- Waterway

"Balance" areas include all areas outside of the service catchment (Goondiwindi).



22/03/2018

GDA 94 Zone 56

Data Source: QGIS & Nearmap 2017



Disclaimer
This product is for informational purposes and may not have been prepared for, or be suitable for legal, engineering, or surveying purposes. The map layers displayed are compiled from various sources. Therefore, no warranty is given relation to the data displayed on this map (including accuracy, reliability, completeness, currency or suitability) and accepts no liability (including without limitation, liability in negligence) for any loss, damage or costs (including consequential damage) relating to any use of the data.





Talwood

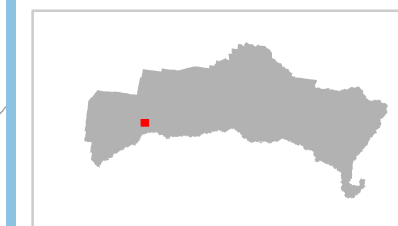
Existing Trunk Network - Parks

- Regional Recreation
- District Recreational
- Local Recreation
- Regional Sport
- District Sport
- Community Facilities

Future Trunk Network – Parks

- PS01 Label indicates future project
- Service Catchment
- Cadastral boundary
- Local government boundary
- Waterway

"Balance" areas include all areas outside of the service catchment (Goondiwindi).



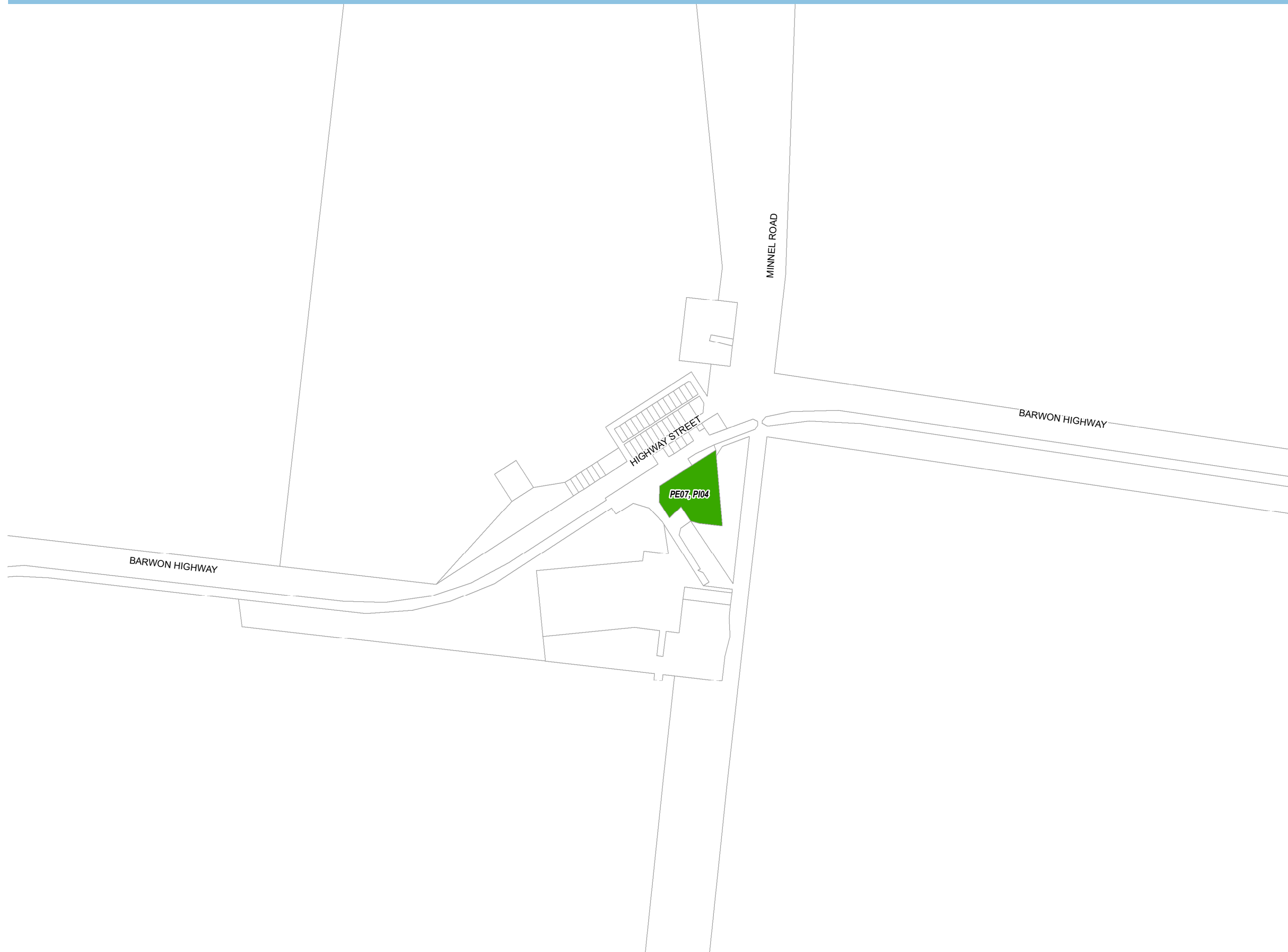
22/03/2018

GDA 94 Zone 56

Data Source: QGIS & Nearmap 2017



Disclaimer
This product is for informational purposes and may not have been prepared for, or be suitable for legal, engineering, or surveying purposes. The map layers displayed are compiled from various sources. Therefore, no warranty is given relation to the data displayed on this map (including accuracy, reliability, completeness, currency or suitability) and accepts no liability (including without limitation, liability in negligence) for any loss, damage or costs (including consequential damage) relating to any use of the data.



Toobeah

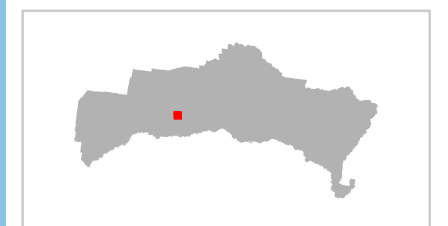
Existing Trunk Network - Parks

- Regional Recreation
- District Recreational
- Local Recreation
- Regional Sport
- District Sport
- Community Facilities

Future Trunk Network – Parks

- PS01* Label indicates future project
- Service Catchment
- Cadastral boundary
- Local government boundary
- Waterway

"Balance" areas include all areas outside of the service catchment (Goondiwindi).



22/03/2018

GDA 94 Zone 56

Data Source: QGIS & Nearmap 2017



Disclaimer

This product is for informational purposes and may not have been prepared for, or be suitable for legal, engineering, or surveying purposes. The map layers displayed are compiled from various sources. Therefore, no warranty is given relation to the data displayed on this map (including accuracy, reliability, completeness, currency or suitability) and accepts no liability (including without limitation, liability in negligence) for any loss, damage or costs (including consequential damage) relating to any use of the data.

